



Delimitation Commission

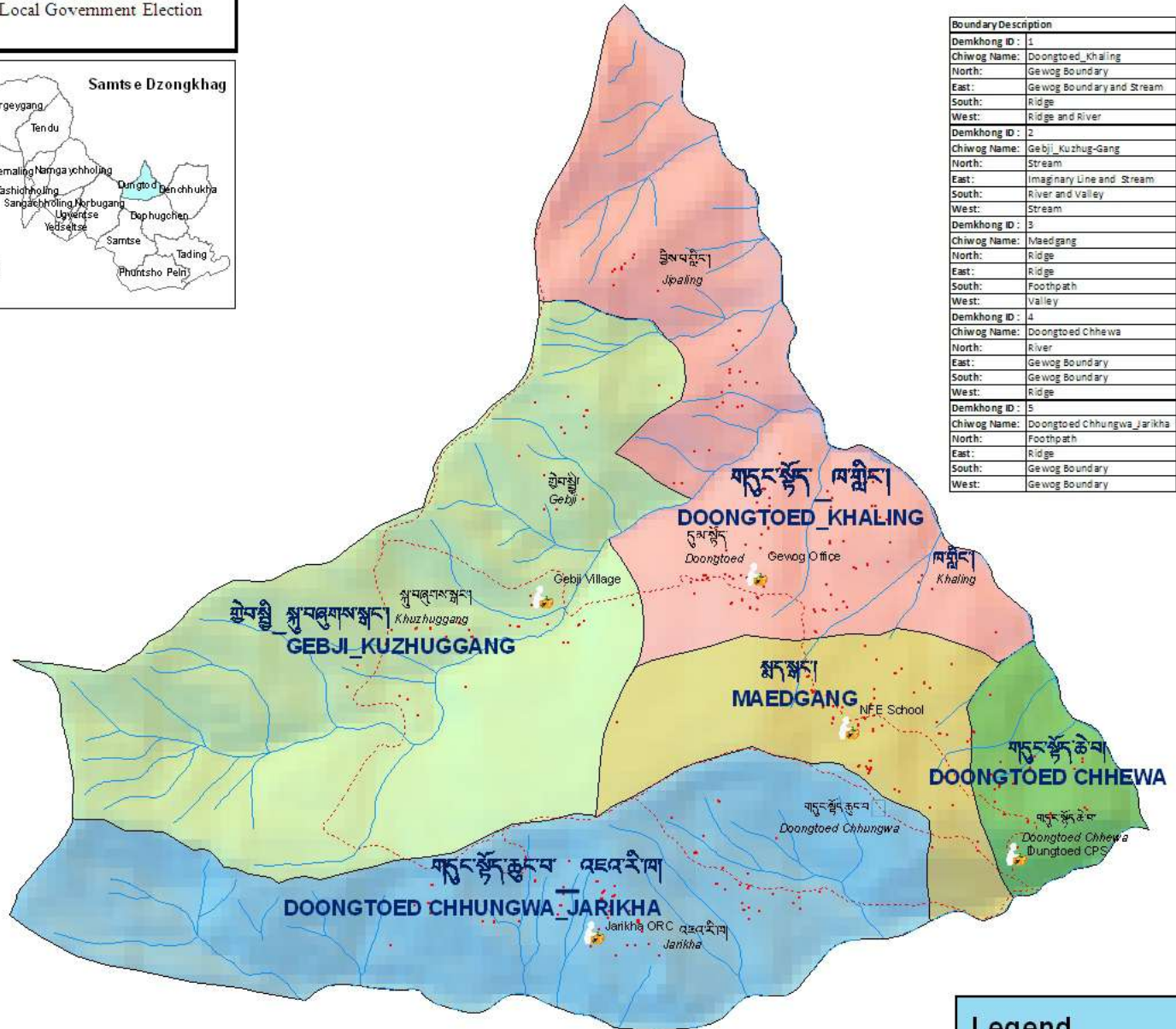
For use in the 2011
Local Government Election

Chiwogs in Doongtoed Gewog Samtse Dzongkhag

ལ་རུང་རྫོང་གི་འོག་གླིང་།
Scale 1: 50,000



Boundary Description	
Demkhong ID:	1
Chiwog Name:	Doongtoed_Khaling
North:	Gewog Boundary
East:	Gewog Boundary and Stream
South:	Ridge
West:	Ridge and River
Demkhong ID:	2
Chiwog Name:	Gebji_Kuzhug-Gang
North:	Stream
East:	Imaginary Line and Stream
South:	River and Valley
West:	Stream
Demkhong ID:	3
Chiwog Name:	Maedgang
North:	Ridge
East:	Ridge
South:	Footpath
West:	Valley
Demkhong ID:	4
Chiwog Name:	Doongtoed Chhewa
North:	River
East:	Gewog Boundary
South:	Gewog Boundary
West:	Ridge
Demkhong ID:	5
Chiwog Name:	Doongtoed Chhungwa_Jarikha
North:	Footpath
East:	Ridge
South:	Gewog Boundary
West:	Gewog Boundary



Legend

- Polling Station
- Settlement
- River
- FootPath

Demkhong ID No.	Chiwog Name	Registered Voters (2008)	Eligible Voters as of 31st Dec, 2010	Village Name	Registered Voters (2008)	Eligible Voters as of 31st Dec, 2010
1	Doomtoed_Khaling	233	277	Doomtoed(Daragaon)	135	161
				Khaling(Khaling Goan)	98	116
2	Maedgang(Garigaon)	209	243	Gairigaon	209	243
3	Doomtoed Chhewa (Thulo Doomtoed)	109	126	Doomtoed Chhewa(Thulo Dur)	109	126
4	Gebji Kuzhug Gang	103	127	Kuzhug-gang(Kuchey)	103	127
5	Doomtoed Chhungwa_Jarikha	256	248	Jarikha(Jaringay)	151	127
				Doomtoed chhungwa(Samu Du)	105	121
Total		910	1021		910	1021

Chiwogs in Dophoogchen Gewog Samtse Dzongkhag

རྫོང་ཡུག་ཅན་གྱི་འོག་གི་
Scale 1: 50,000



Delimitation Commission
For use in the 2011
Local Government Election



Boundary Description	
Demkhong ID :	1
Chiwog Name:	Aringgang_Midzomsa
North:	Gewog Boundary
East:	Gewog Boundary
South:	Gewog Boundary
West:	Stream
Demkhong ID :	2
Chiwog Name:	Dangreyboog_Ngagang
North:	Gewog Boundary
East:	Gewog Boundary
South:	River
West:	River
Demkhong ID :	3
Chiwog Name:	Manigang_Thing-yersa
North:	Ridge
East:	Gewog Boundary
South:	River and Ridge
West:	River and Ridge
Demkhong ID :	4
Chiwog Name:	Sangloong_Sangteng
North:	Gewog Boundary
East:	River
South:	Gewog Boundary
West:	River and Footpath
Demkhong ID :	5
Chiwog Name:	Melonggang_Thuloong-Gang
North:	Ridge
East:	River
South:	Gewog Boundary
West:	Gewog Boundary
Demkhong ID :	6
Chiwog Name:	Singye
North:	Ridge
East:	Ridge
South:	Gewog Boundary
West:	River

Legend	
	Polling Station
	Settlement
	River
	footPath

Detail in the Annexure

Chiwogs in Dophoogchen Gewog
Samtse Dzongkhag

དོ་སྤྱོད་ཕན་མེད་འོག་།

Demkhong ID No.	Chiwog Name	Registered Voters (2008)	Eligible Voters as of 31st Dec,2010	Village Name	Registered Voters (2008)	Eligible Voters as of 31st Dec,2010
1	Aringgang_Midzomsa	615	703	Gangtogkha(Daragaon)	133	152
				Bamengang(Mithun)	183	217
				Mizomsa(Somlachen)	92	104
				Aringgang(Tarigaon)	207	230
2	Dangreyboog_Ngagang	773	883	Dangreyboog Ka(Beachgaon A)	3	3
				Dangreyboog Kha(Beachgoan)	5	7
				Chilumchen(Chelumchen)	126	145
				Ngagang(Damphuchen)	156	172
				Dokarkha Ka(Dorokha A)	161	194
				Dokarkha Kha(Dorokha B)	105	115
				Dokarkha Ga(Dorokha C)	122	135
				Namchu	95	112
3	Manigang_Thingyorsa	780	939	Chhuka(Basantey)	88	107
				Manigang (Maney A)	108	123
				Manigang (Maney B)	110	135
				Thingyorsa(Timburey)	96	119
				Dograp(Dogap)	378	455
4	Sangloong_Sangteng	668	834	Legpagang(Lapchey Goan)	194	226
				Tengdelshong(Satakha)	102	134
				Sengteng	179	205
				Sangloong	193	269
5	Melonggang_Thuloong-Gang	210	236	Melonggang(Sebichang)	107	117
				Thuloong-gang(Thuloong Gang)	103	119
6	Singye	504	605	Jigme	183	222
				Singye	209	249
				Wangchuck	112	134
Total		3550	4200		3550	4200



Delimitation Commission

For use in the 2011
Local Government Election

Chiwogs in Duenchukha Gewog Samtse Dzongkhag

བདུན་རྩ་ལ་རྗེད་ལོག་

Scale : 1:45,000



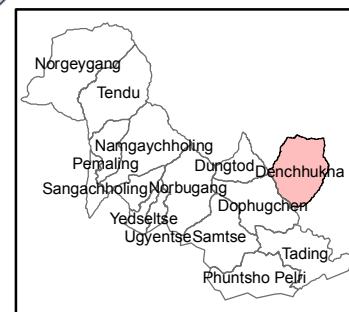
Legend

- Polling Station
- Settlement
- River



Boundary Description

Demkhong ID :	1
Chiwog Name:	Bilong Poongthra
North:	Gewog Boundary
East:	Gewog Boundary
South:	River
West:	Gewog Boundary
Demkhong ID :	2
Chiwog Name:	Gesarling Yomedling
North:	River
East:	Ridge
South:	Ridge
West:	Gewog Boundary and River
Demkhong ID :	3
Chiwog Name:	Duenchhukha Gabji
North:	Ridge
East:	Ridge
South:	Ridge
West:	Gewog Boundary
Demkhong ID :	4
Chiwog Name:	Domchhukha Shetakha
North:	River and River
East:	Ridge
South:	River and Ridge
West:	Gewog Boundary
Demkhong ID :	5
Chiwog Name:	Gawaling Karzhing
North:	Ridge
East:	Gewog Boundary
South:	Gewog Boundary
West:	Gewog Boundary



Detail in the Annexure

Chiwogs in Duenchukha Gewog

Samtse Dzongkhag

བདུན་ཅུ་ཁ་རྒྱུ་རྫོང་གི་

Annexure

Demkhong ID No.	Chiwog Name	Registered Voters (2008)	Eligible Voters as of 31st Dec,2010	Village Name	Registered Voters (2008)	Eligible Voters as of 31st Dec,2010
1	Biloong_Poongthra	302	383	Benyekha(Benekha)	133	155
				Poongthra A	46	32
				Poongthra B	123	196
2	Gesarling_Yomedling	372	452	Drameling(Dhamiley)	59	63
				Yomeling(Mayona)	175	216
				Mayona(Dhamiley)	8	15
				Gesarling(Boribotey)	130	158
3	Duenchhukha_Gabji	366	432	Duenchhukha(Denchukha)	164	182
				Gabji	201	243
				Duenchhukha(Gajbee)	1	7
4	Domchhukha_Shetakha	402	454	Domchhukha(Bhalukhola)	133	148
				Relukha	145	172
				Shetakha	124	134
5	Gawaling_Karzhing	461	574	Gawaling (Baseni)	127	165
				Phazhing(Beteni)	56	69
				Damji(Demjee)	55	66
				Kharzhing(Kadori)	126	160
				Khempaling(Khempa)	97	114
Total		1903	2295		461	574



Delimitation Commission

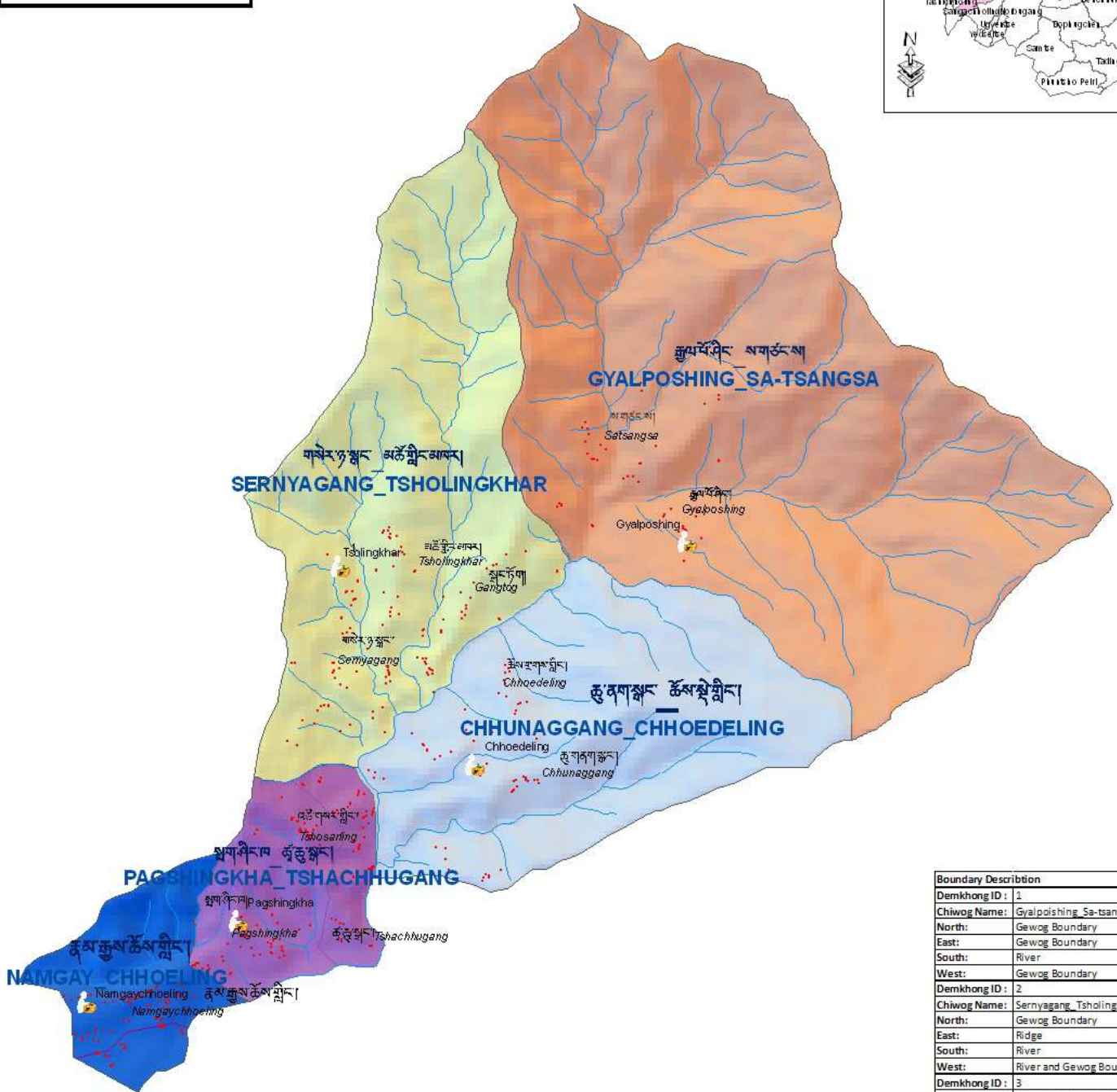
For use in the 2011
Local Government Election

Chiwogs in Namgaychhoeling Gewog

Samtse Dzongkhag

རྒྱལ་ཁྲིམ་ཆོས་སྒྲིབ་རྒྱུ་ལོ་གཞི་

Scale 1:65,000



Boundary Description	
Demkhong ID :	1
Chiwog Name :	Gyalpoishing_Sa-tsangsa
North :	Gewog Boundary
East :	Gewog Boundary
South :	River
West :	Gewog Boundary
Demkhong ID :	2
Chiwog Name :	Sernyagang_Tsholingkhar
North :	Gewog Boundary
East :	Ridge
South :	River and Gewog Boundary
West :	River and Gewog Boundary
Demkhong ID :	3
Chiwog Name :	Chhunaggang_Chhoedeling
North :	River
East :	River and Gewog Boundary
South :	River and Gewog Boundary
West :	Imaginary Line
Demkhong ID :	4
Chiwog Name :	Pagshingkha_Tshachhugang
North :	River
East :	River
South :	River
West :	River
Demkhong ID :	5
Chiwog Name :	Namgay-Chhoeling
North :	Gewog Boundary
East :	River
South :	Gewog Boundary
West :	Gewog Boundary

Legend

- Polling Station
- Settlement
- River
- Road
- River

Demkhong ID No.	Chiwog Name	Registered Voters (2008)	Eligible Voters as of 13th Dec, 2010	Village Name	Registered Voters (2008)	Eligible Voters as of 13th Dec, 2010
1	Sernyagang_Tsholingkhar	513	627	Gantoe (Gyantok)	150	186
				Sernyagang (Kholakhar)	194	235
				Tsholingkhar (Poldari Dara)	169	206
2	Namezav Chhoedeling (Hanzav)	354	407	Namezav Chhoedeling (Hanzav/ahirani)	354	407
				Pagshingkha (Nalbasav)	192	219
3	Pagshingkha_Tshachhugang	340	399	Tshachhugang (Noonpari)	161	191
				Tshosaring (Rangedara)	148	180
4	Chhunaggang_Chhoedeling	440	521	Chhoedeling (Choksa)	158	185
				Chhunaggang (Kalihola)	121	145
				Sa-Tsangsa (Majawa)	139	175
5	Gyalpoishing_Sa-Tsangsa	257	321	Gyalpoishing (Raja Rukh)	118	146
Total		1904	2275		1904	2275

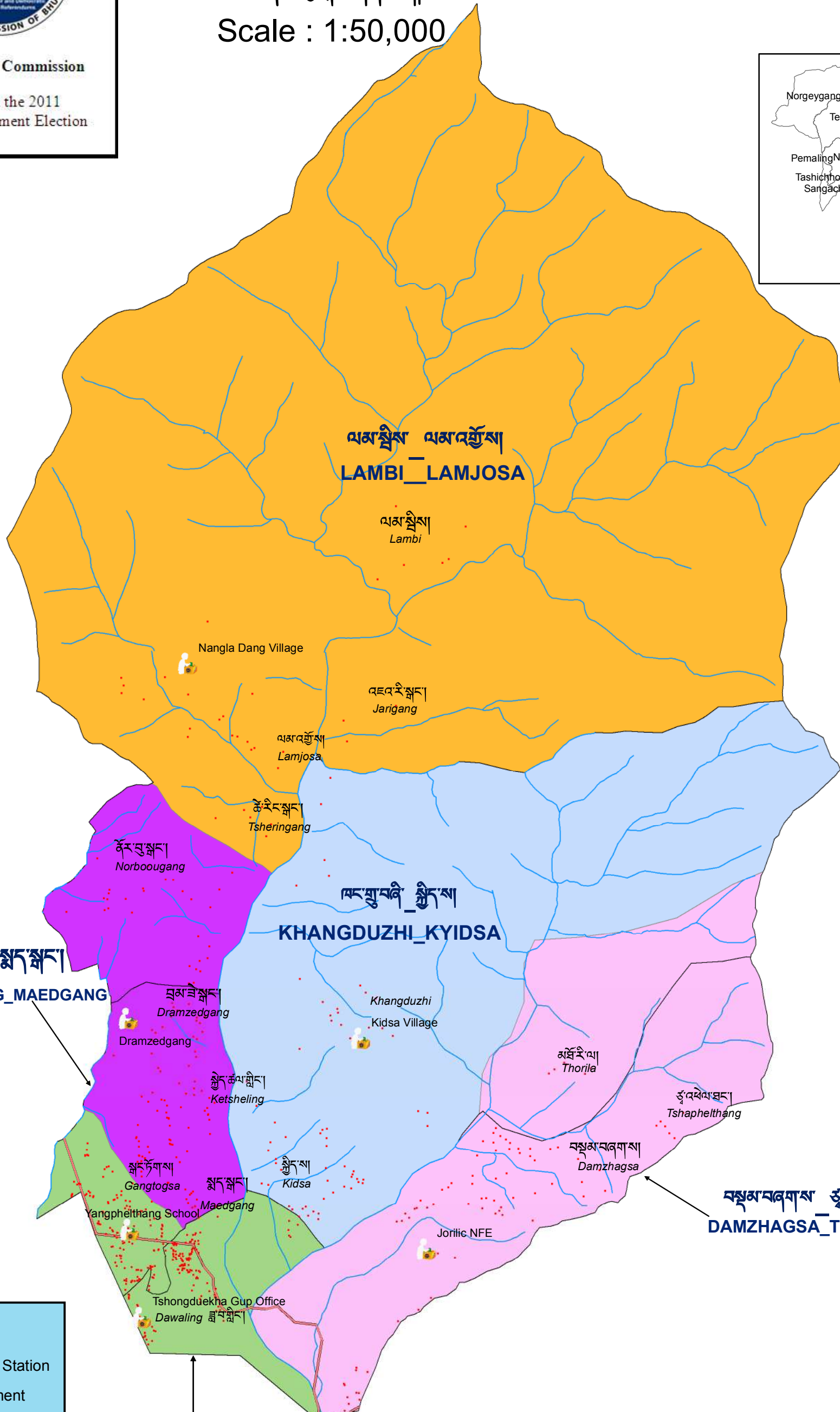
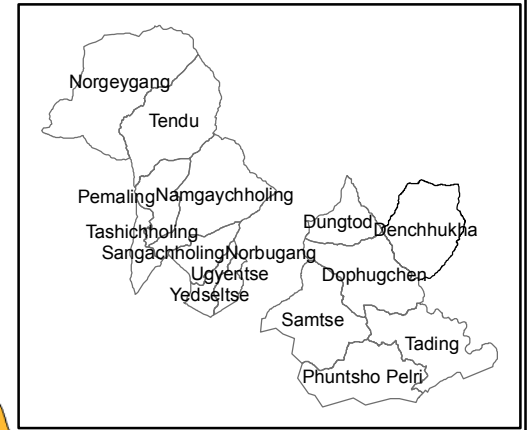



Delimitation Commission

For use in the 2011
Local Government Election

Chiwogs in Norboogang Gewog Samtse Dzongkhag

ཚོང་ལུ་སྐྱེད་ཆེད་འོག་གླིང་།
Scale : 1:50,000



Boundary Description	
Demkhong ID :	1
Chiwog Name:	Lambi_Lam-Josa
North:	Gewog Boundary
East:	Gewog Boundary
South:	Ridge and River
West:	Gewog Boundary
Demkhong ID :	2
Chiwog Name:	Khangduzhi_Kyidsa
North:	River
East:	Gewog Boundary and River
South:	Valley
West:	River
Demkhong ID :	3
Chiwog Name:	Dramzedgang_Maedgang
North:	Ridge
East:	River
South:	Imaginary line
West:	Gewog Boundary
Demkhong ID :	4
Chiwog Name:	Dawaling_Yangphelthang
North:	Ridge
East:	River
South:	Gewog Boundary
West:	Gewog Boundary
Demkhong ID :	5
Chiwog Name:	Damzhagsa_Tsaphel Thang
North:	River
East:	Gewog Boundary
South:	River and Gewog Boundary
West:	River

བྲམ་བཛེད་གང་ མཐེང་གང་།
DRAMZEDGANG_MAE DGANG

ཀམ་གཏུ་འཛིན་ ཀུའི་ཐུ་ས།
KHANGDUZHI_KYIDSA

བཏུ་མ་བཞག་ས། ཐུ་འཕེལ་ཐང་།
DAMZHAGSÄ_TSAPHEL THANG

ཐོང་ལོང་ རྟམ་ཕེལ་ཐང་།
DAWALING_YANGPHELTHANG

Detail in the Annexure

Legend

- Polling Station
- Settlement

TRANS

- ROAD
- River

Chiwogs in Norboogang Gewog

Samtse Dzongkhag

འོ་ར་བུ་སྐྱེད་རྗེས་འོ་གླ་

Demkhong ID No.	Chiwog Name	Registered Voters (2008)	Eligible Voters as of 31st Dec,2010	Village Name	Registered Voters (2008)	Eligible Voters as of 31st Dec,2010
1	Lambi__Lamjosa	354	386	Lambi(Lamjee)	47	51
				Lamjosa(Lamjumsa)	111	122
				Jarigang(Merik)	50	51
				Tsheringang(Nangla Dang)	146	162
2	Dawaling_Yangphelthang	769	835	Gangtosa(Kothidara)	87	108
				Dramzigang(Kataray)	59	65
				Tshongduekha(Hatkhola)	233	239
				Dawaling(Maghay)	120	135
				Yangphilthang(Bhimtar)	270	288
3	Dramzedgang_Maedgang	307	340	Madgang(Gairigaon)	142	161
				Kyidtsaling(Dhapper)	165	179
4	Dhamzhagsa_Tsaphel Thang	740	808	Damzagsa(Dipujora)	517	576
				ThorilaThumkey	44	47
				Norboogang(Tinteray)	143	143
				Tsaphel Thang (Nabukharka)	36	42
5	Khangduzhi_Kyidsa	513	563	Khangduzhi(Kopchey)	259	277
				Kyidsa(Kirney)	253	285
				Kyed Sa(Kothidara/Kirney)	1	1
Total		2683	2932		2683	2932



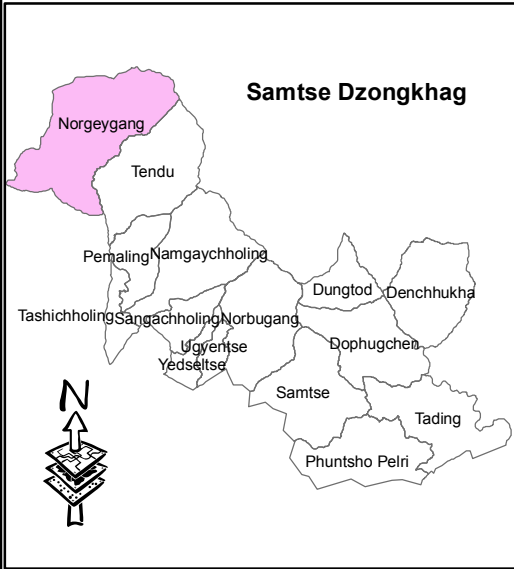
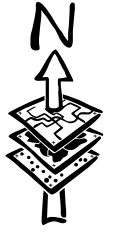
Delimitation Commission

For use in the 2011
Local Government Election

Chiwogs in Norgaygang Gewog Samtse Dzongkhag

འོ་ར་རྒྱལ་སྐད་ཆེད་འོ་གླིང་།

Scale : 1:75,000



Boundary Description	
Demkhong ID :	1
Chiwog Name :	Chhu Goo_Phendegang
North:	Gewog Boundary
East:	Ridge
South:	River
West:	Gewog Boundary
Demkhong ID :	2
Chiwog Name :	Chongzhu_Tshachhu
North:	Gewog Boundary
East:	Gewog Boundary
South:	Stream
West:	Ridge
Demkhong ID :	3
Chiwog Name :	Khababgang_Noryog
North:	River
East:	Gewog Boundary
South:	River
West:	Stream
Demkhong ID :	4
Chiwog Name :	Joenpang_Ling-Gar-Nang
North:	Ridge
East:	Gewog Boundary
South:	Gewog Boundary
West:	Ridge
Demkhong ID :	5
Chiwog Name :	Dangreyboog_Patshaling
North:	River
East:	River and Imaginary Line
South:	Gewog Boundary
West:	Ridge
Demkhong ID :	6
Chiwog Name :	Miphelgang_Samphelgang
North:	River
East:	Gewog Boundary
South:	Gewog Boundary
West:	Ridge

Legend

- Polling Station
- Settlement

Detail in the Annexure

Chiwogs in Norgaygang Gewog

འོ་ར་རྒྱལ་སྐད་ཆེད་འོ་གླ་

Samtse Dzongkhag

Demkhong ID No.	Chiwog Name	Registered Voters (2008)	Eligible Voters as of 31st Dec,2010	Village Name	Registered Voters (2008)	Eligible Voters as of 31st Dec,2010
1	Chongzhu_Tshachhu	490	576	Tshachhu	117	145
				Chongzhu	373	431
2	Chhu Goo_Phendegang	257	304	Chhu Goo(Chingu)	101	122
				Phendegang(Fenchi)	156	182
3	Khababgang_Noryog	232	280	Noryog	104	131
				Khababgang(Thika)	128	149
4	Joenpang_Ling-gar-nang	332	386	Joenpang	117	135
				Linggarnang(Lingtam)	125	150
				Satsangma(Majuwa)	90	101
5	Dangreyboog_Patshaling	737	843	Patshaling(Beteni)	203	235
				Dangreyboog (Bich Gaon)	140	159
				Ghundagaon	63	72
				Guengaling (Ghunday Gaon)	137	145
				Zhendebgang(Mukheni Gaon)	194	232
6	Miphelgang_Samphelgang	515	597	Migphelgang(Dhakalgang)	122	143
				Karmaling(Kamigoan)	86	91
				Samphelgang(Lepchagaon)	162	187
				Norgeygang(Lower Bara)	145	176
Total		1252	1440		1252	1440



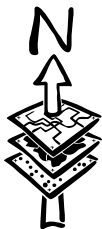
Delimitation Commission

For use in the 2011
Local Government Election

Chiwogs in Pemaling Gewog Samtse Dzongkhag

ཕུང་གླིང་རྗེད་འོག་།

Scale : 1:40,000



འོག་གྲུལ་གླིང་གི་འབྲས་སྐྱོད་།
NORGVELING_SHINGDREGANG

Legend

● Polling Station

● Settlement

— River

Boundary Description

Demkhong ID :	1
Chiwog Name:	Thangchennang-Damtshangna
North:	Gewog Boundary
East:	Gewog Boundary
South:	Stream
West:	Gewog Boundary
Demkhong ID :	2
Chiwog Name:	Chhusilgang-Dramedsa
North:	River
East:	Gewog Boundary
South:	River
West:	Gewog Boundary
Demkhong ID :	3
Chiwog Name:	Norgyeling-Shingdregang
North:	River
East:	Gewog Boundary
South:	Stream
West:	Gewog Boundary
Demkhong ID :	4
Chiwog Name:	Dizang-Gang _ Nakey-Ling
North:	Stream
East:	Gewog Boundary
South:	Stream
West:	Gewog Boundary
Demkhong ID :	5
Chiwog Name:	Manigang_Tashithang
North:	Stream
East:	Gewog Boundary
South:	Gewog Boundary
West:	Gewog Boundary

Detail in the Annexure

Annexure

Chiwogs in Pemaling Gewog Samtse Dzongkhag

Demkhong ID No.	Chiwog Name	Registered Voters (2008)	Eligible Voters as of 31st Dec,2010	Village Name	Registered Voters (2008)	Eligible Voters as of 31st Dec,2010
1	Thangchhennang-Damtshangna	471	564	Damtshangna(Ahaley)	11	11
				Balsathang(Bimirey)	31	33
				Tamchhabsa(Birukhola)	26	28
				Thangchhenang(Birutar)	148	179
				Chhujugthang(Chhetritar)	49	55
				Ngadoongsa(Dhengrey)	11	11
				Pagsamthang(Ghondeytar)	25	34
				Darzhingthang(Jagatar)	48	61
				Yurungthang(Khopitar)	29	35
				Lamaithang(Lamatar)	47	64
				Zamthangnang(Sagutar)	1	3
				Gomsumposa(Tinratey)	3	3
				Pekarling(Toribari)	42	47
2	Chhusilgang_Dramedsa	793	942	Jureygang(Bararay)	12	12
				Khangzhima(Chargharey)	14	14
				Chhusilgang(Chisopani)	279	314
				Chhoetenkha(Deorali)	67	75
				Tsajnsa Ka(Hatikharka A)	145	183
				Tsajnsa Kha(Hatikharka B)	81	103
				Pemaling(Kamigaon)	14	16
				Dramzeling(Kataray)	37	48
				Dechengang(Sarki Gaon)	19	23
				Chhoekorling(Schooley)	46	60
				Dramedsa(Sepeni)	22	27
				Lungsirma(Sirisey)	57	67
				3	Norgyeling_Singdregang	641
Singdregang(Jyamirkot)	154	182				
Nyadoesa(Katley)	86	103				
Shing Ngarma(Khamarey)	58	59				
Beyulgang(Kopchey)	30	33				
Tsakethang(Samatar)	67	78				
Lungtensa(Saureni)	25	32				
Norgyeling(Taley)	190	212				
4	Dizanggang _ Nakeyling	395	477			
				Nakeyling(Nigurey)	126	151
				Neydagling(Dhamigaon)	85	100
5	Manigang_Tashithang	471	561	Nyachhabsa(Gangatey)	23	26
				Pangthangjug(Jhandey)	96	108
				Manidara	101	112
				Manigang(Manidara/Gangatey)	11	13
				Gatsheling(Baraney)	65	96
				Tashithang(Tachey)	175	206
Total		2300	2713		2300	2713

Chiwogs in Phuentshospelri Gewog

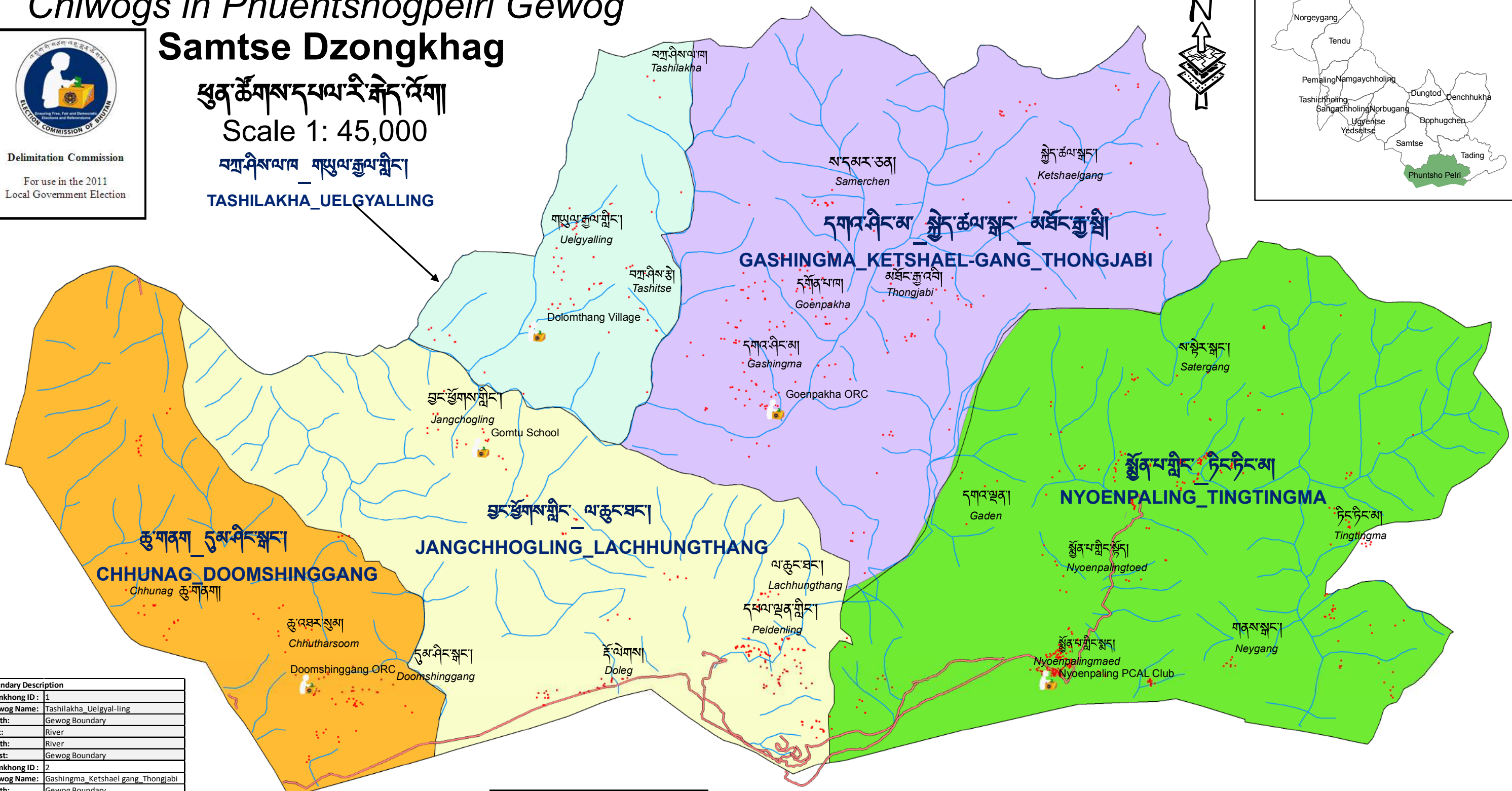
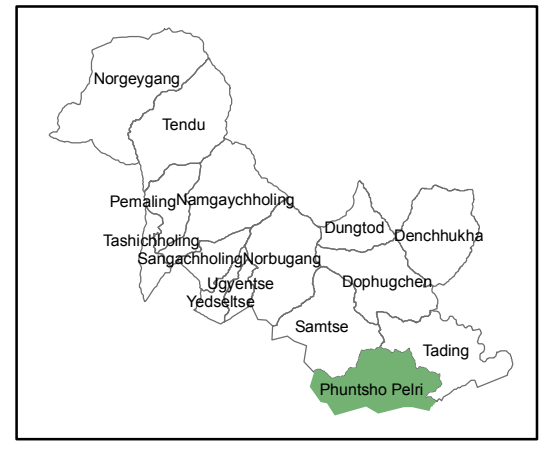

Samtse Dzongkhag

ཡུལ་ཕྱི་ལོ་ལྷན་ཁྲིམས་ལྷན་ཁྲིམས་ལྷན་ཁྲིམས་

Scale 1: 45,000

བཀྲ་ཤིས་ལམ་ལག་གསལ་ལྟར་གྲུབ་སྒྲིལ་བཤུགས་

TASHILAKHA_UELGYALLING



Boundary Description	
Demkhong ID:	1
Chiwog Name:	Tashilakha_Uelgyal-ling
North:	Gewog Boundary
East:	River
South:	River
West:	Gewog Boundary
Demkhong ID:	2
Chiwog Name:	Gashingma_Ketshael gang_Thongjabi
North:	Gewog Boundary
East:	River and Gewog Boundary
South:	Ridge
West:	River
Demkhong ID:	3
Chiwog Name:	Nyoenpaling_Tingtingma
North:	River and Gewog Boundary
East:	Gewog Boundary
South:	Gewog Boundary
West:	River and Valley
Demkhong ID:	4
Chiwog Name:	Jangchhogling_Lachhuthang
North:	Gewog Boundary
East:	River and Ridge
South:	Gewog Boundary
West:	Ridge
Demkhong ID:	5
Chiwog Name:	Chhunag_Doomshing-Gang
North:	Gewog Boundary
East:	Ridge
South:	Gewog Boundary
West:	Gewog Boundary

Legend

- Polling_Station
- Settlement

TRANS

- ROAD
- River

Detail in the Annexure

Chiwogs in Phuentshospelri Gewog

Samtse Dzongkhag

ཕུན་ཚོགས་དཔལ་རི་རྒྱུད་འོག་།

Demkhong ID No.	Chiwog Name	Registered Voters (2008)	Eligible Voters as of 13th Dec,2010	Village Name	Registered Voters (2008)	Eligible Voters as of 13th Dec,2010
1	Tashilakha_Uelgyal-ling	290	333	Dewthang(Banstar)	39	43
				Uelgyal-ling(Dolomthang)	172	197
				Tashitshe(Lechi)	48	56
				Tashilakha(Numlakha)	31	37
2	Chhunag_Doomshinggang	376	450	Doomshinggang(Dumshidara)	161	196
				Chhunag(Kalapani)	136	156
				Satorma(Pangray)	1	1
				Chhutharsum(Tindharey)	78	97
3	Gashingma_Ketshael-Gang_Thongjabi	738	890	Gashingma(Gashing)	171	210
				Goenpakha(Gombadara)	173	202
				Samerchen(Ratey)	147	176
				Ketshael-Gang(Thotney)	75	99
				Thongjabi(Thumkey)	172	203
4	Jangchhogling_Lachhuthang	352	393	Doleg(Dholay)	64	74
				Peldenling(Gomtu)	102	111
				Lachhuthang(lahatar)	110	122
				Jangchhogling(Uttarey)	76	86
5	Nyoenpaling_Tingtingma	638	740	Gaden(Bhotaykharka)	92	111
				Neygang(Damdara)	35	43
				Satergang(Khanigaon)	112	129
				Nyoenpaling	56	57
				Nyoenpaling	87	103
				Nyoenpaling	65	76
				Tingtingma(Titi)	191	221
Total		2394	2806		2394	2806



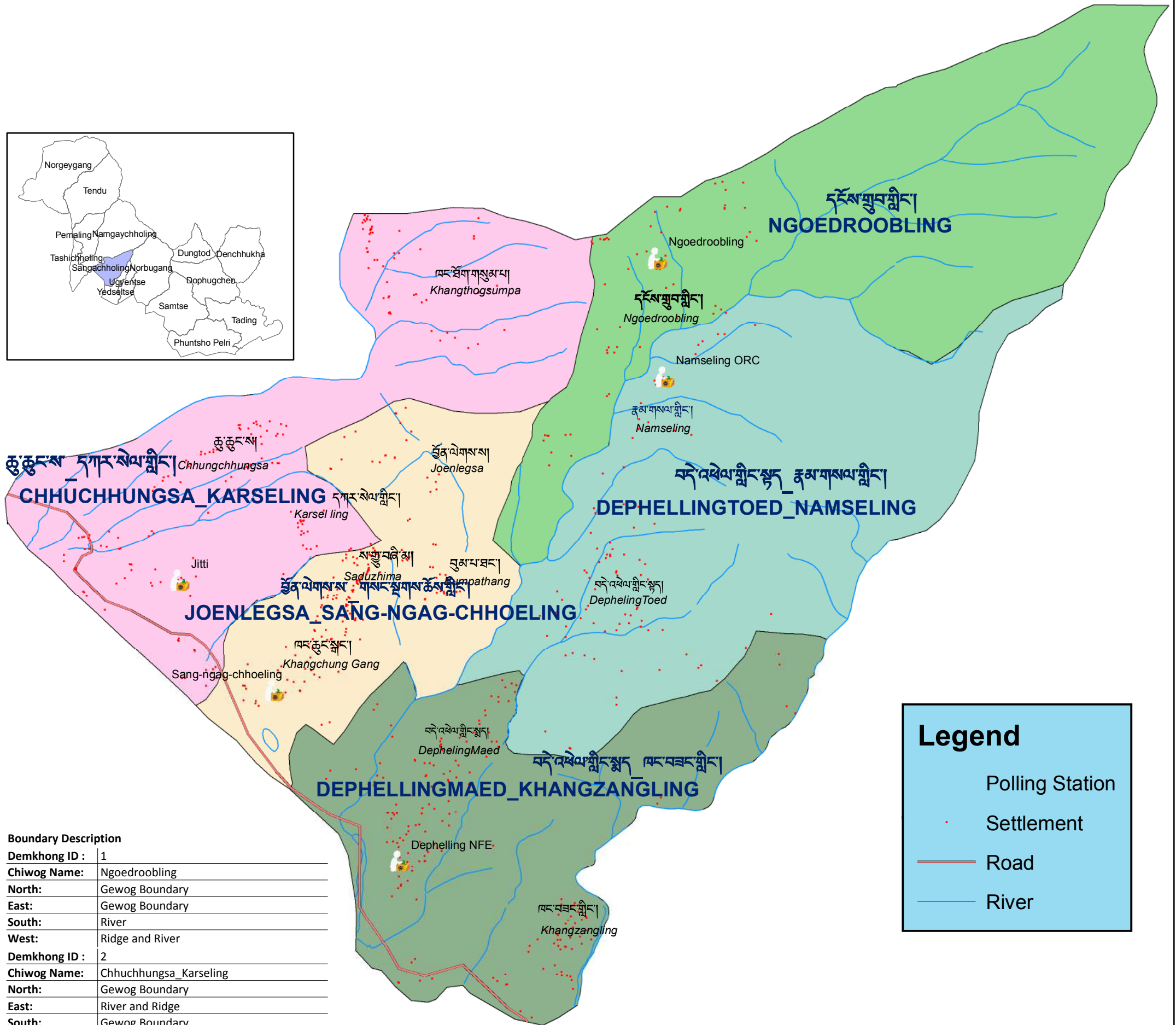

Delimitation Commission

For use in the 2011
Local Government Election

Chiwogs in Sang-Ngag-Chhoeling Gewog Samtse Dzongkhag

གསང་སྤྱན་ཚེས་སྒྲིང་རྟེན་འོག་།

Scale : 1:35,000



Legend

- Polling Station
- Settlement
- Road
- River

Boundary Description

Demkhong ID :	1
Chiwog Name:	Ngoedroobling
North:	Gewog Boundary
East:	Gewog Boundary
South:	River
West:	Ridge and River
Demkhong ID :	2
Chiwog Name:	Chhuchhungsa_Karseling
North:	Gewog Boundary
East:	River and Ridge
South:	Gewog Boundary
West:	Gewog Boundary
Demkhong ID :	3
Chiwog Name:	Joenlegsa_Sang-Ngag-Chhoeling
North:	River and Ridge
East:	River and Ridge
South:	Gewog Boundary
West:	River and Ridge
Demkhong ID :	4
Chiwog Name:	Dephellingkha_Khangzangling
North:	Valley
East:	River
South:	Gewog Boundary
West:	Ridge
Demkhong ID :	5
Chiwog Name:	Dephelling_Namseling
North:	River
East:	Gewog Boundary
South:	Gewog Boundary
West:	River

Chiwogs in Sang-Ngag-Chhoeling Gewog Samtse Dzongkhag

གསང་སྤྱུག་ས་ཚོས་གླིང་རྗེད་འོག་།

Demkhong ID No.	Chiwog Name	Registered Voters (2008)	Eligible Voters as of 31st Dec,2010	Village Name	Registered Voters (2008)	Eligible Voters as of 31st Dec,2010
1	Chhuchhungsa-Karseling	476	557	Chhuchhungsa (Jitti A)	78	82
				Chhuchhungsa (Jitti B)	95	111
				Chhuchhungsa (Jitti C)	52	68
				Karsel ling(Mongargaon)	118	137
				Tharpung(Tharphu)	36	40
				Khangthongsumpa(Tintalay)	97	119
2	Joenlegsa_Sang-Ngag-Chhoeling	708	810	Bumpathang(Bahunitar)	187	198
				Saduzhima (Chargharay A)	169	198
				Saduzhima (Chargharay B)	202	217
				Khangchung Gang(Pakhadura)	63	83
				Joenlegsa(Setipekha)	87	114
3	DephellingMaed_Khangzangling	658	779	Dephelling(Gathiya B)	155	183
				Dephelling (Gathiya C)	100	115
				Dephelling (Gathiya D)	140	177
				Khangzangling(Labarbot)	141	167
				Tsangchushong(Latakhol)	55	60
				Lingthang(Lengthey)	31	37
				Khamzangling(Satvaiya)	36	40
4	DephellingToed_Namseling	421	480	Chungthung	115	129
				DephellingToed (Gathiya A)	169	196
				Namseling	137	155
5	Ngoedroobling	380	437	Ngoedroobling (Sombek A)	167	198
				Ngoedroobling (Sombek B)	125	143
				Ngoedroobling (Sombek C)	88	96
Total		2643	3063		2643	3063



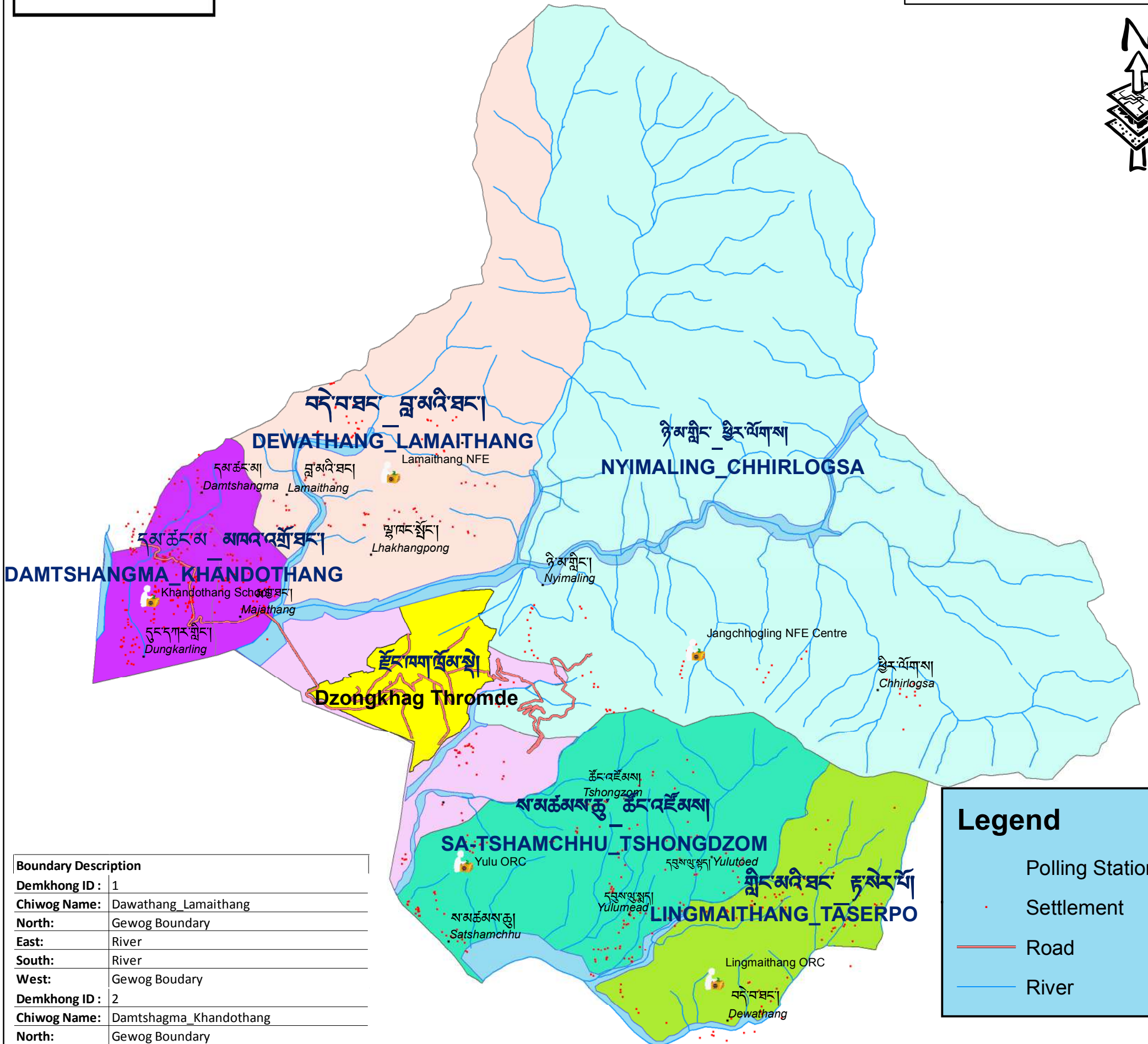

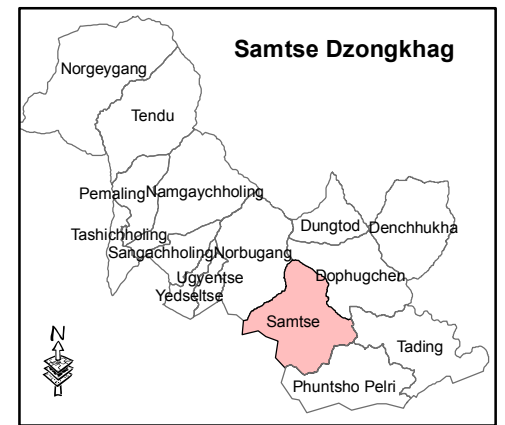
Delimitation Commission

For use in the 2011
Local Government Election

Chiwogs in Samtse Gewog Samtse Dzongkhag

བསམ་ཅེ་སྡེ་འོག་།

Scale 1: 60,000



Boundary Description	
Demkhong ID :	1
Chiwog Name:	Dawathang_Lamaithang
North:	Gewog Boundary
East:	River
South:	River
West:	Gewog Boudary
Demkhong ID :	2
Chiwog Name:	Damtshagma_Khandothang
North:	Gewog Boundary
East:	Thromde Boundary,River and Valley
South:	Gewog Boundary
West:	Gewog Boundary
Demkhong ID :	3
Chiwog Name:	Satshamchhu_Tshongdzom
North:	Ridge
East:	River
South:	Gewog Boundary
West:	Thromde Boundary and Gewog Boundary
Demkhong ID :	4
Chiwog Name:	Lingmaithang_Taserpo
North:	Ridge
East:	Gewog Boundary
South:	Gewog Boundary
West:	River
Demkhong ID :	5
Chiwog Name:	Nyimaling_Chhir-Logsa
North:	Gewog Boundary
East:	Gewog Boundary
South:	Ridge
West:	River

Legend

- Polling Station
- Settlement
- Road
- River

Detail in the Annexure

Chiwogs in Samtse Gewog

Samtse Dzongkhag

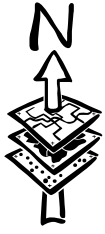
བསམ་མཁེ་རྩེ་རྫོང་རྫོང་།

Demkhong ID No.	Chiwog Name	Registered Voters (2008)	Eligible Voters as of 31st Dec,2010	Village Name	Registered Voters (2008)	Eligible Voters as of 31st Dec,2010
1	Dawathang_Lamaithang	377	420	Dewathang(Banstar)	73	81
				Serthang(Khalingtar)	68	69
				Lamaithang(Lamitar)	137	154
				Chathakgang(Sangla)	99	116
2	Damtshangma_Khandothang	546	678	Damtshangma(Ahalay)	95	172
				Majathang(Budhuney)	69	77
				Dungkarling(Choilicoop)	137	152
				Goenpazor(Gombadara)	64	70
3	Sa-Tshamchhu_Tshongdzom	615	725	Khandothang(Mechetar)	181	207
				Yulutoed (Bukay A)	119	137
				Yulumaed (Bukay B)	157	180
				Sa-tshamchhu(Duarpani)	32	37
				Tshongdzom(Malbasay)	182	203
				Gawadong(Sukraty)	92	129
				Kipadong(Sukraty/Bauwandara)	3	3
4	Lingmaithang_Taserpo	413	469	Bugtognang(Bukkay)	30	36
				Lingmaithang(Lamatar)	177	203
				Lhakhangpong(Manderni)	100	113
5	Nyimaling_Chhirlogsa	294	327	Taserpo(Tasim)	136	153
				Chhirlogsa(Chiloo)	68	79
				Nyimaling(Saureni)	122	131
Total				Jangchhogling(Uttary)	104	117
		2245	2619			2619



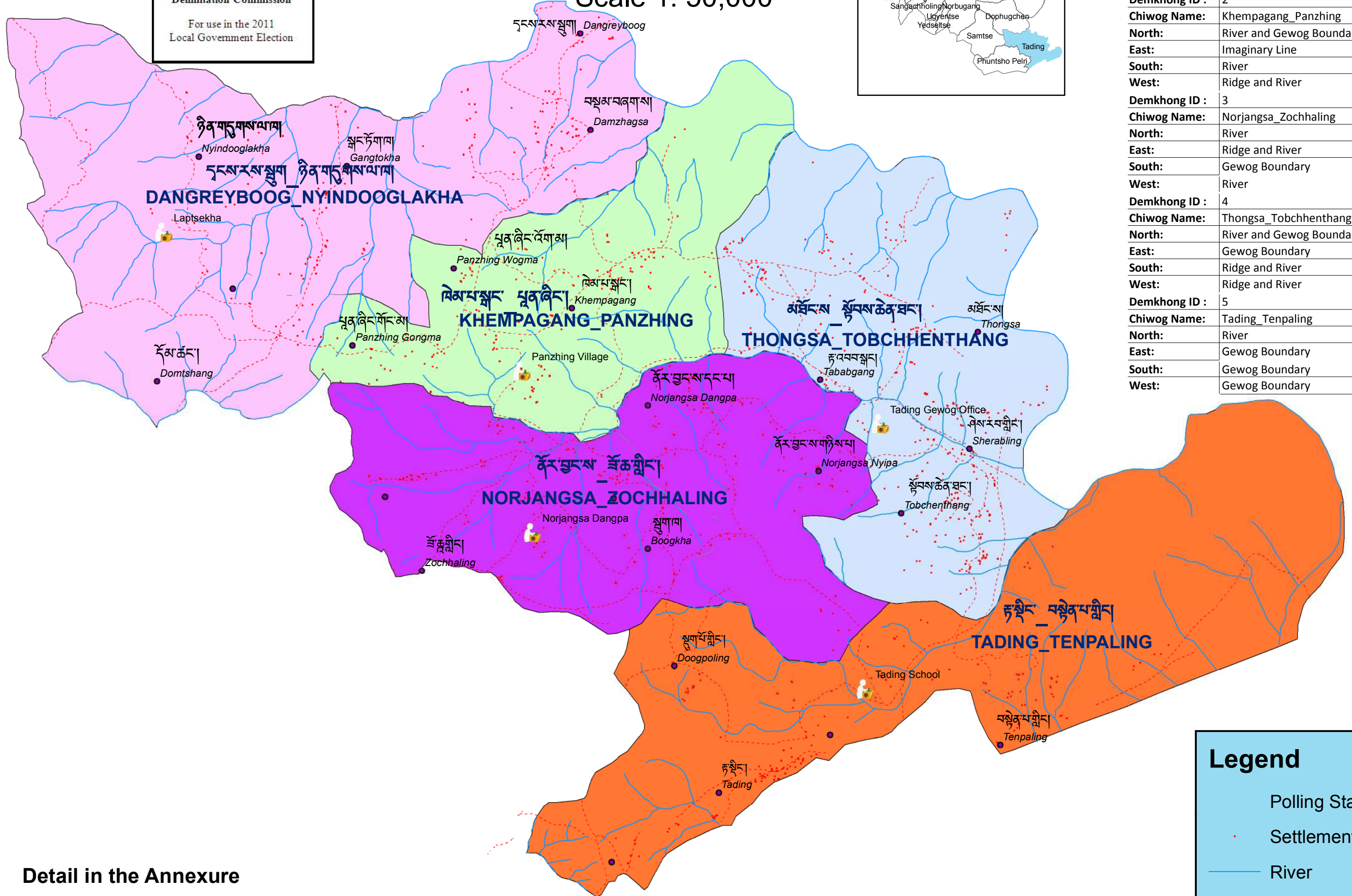
Delimitation Commission

For use in the 2011
Local Government Election



Chiwogs in Tading Gewog Samtse Dzongkhag

ཉམ་བུང་ས་ཁོངས་ཁག
Scale 1: 50,000



Boundary Description	
Demkhong ID :	1
Chiwog Name:	Dangrayboog_Nyindooglakha
North:	Gewog Boundary
East:	Ridge and River
South:	River and Gewog Boundary
West:	Gewog Boundary
Demkhong ID :	2
Chiwog Name:	Khempagang_Panzhing
North:	River and Gewog Boundary
East:	Imaginary Line
South:	River
West:	Ridge and River
Demkhong ID :	3
Chiwog Name:	Norjangsa_Zochhaling
North:	River
East:	Ridge and River
South:	Gewog Boundary
West:	River
Demkhong ID :	4
Chiwog Name:	Thongsa_Tobchhenthang
North:	River and Gewog Boundary
East:	Gewog Boundary
South:	Ridge and River
West:	Ridge and River
Demkhong ID :	5
Chiwog Name:	Tading_Tenpaling
North:	River
East:	Gewog Boundary
South:	Gewog Boundary
West:	Gewog Boundary

Legend	
	Polling Station
	Settlement
	River

Detail in the Annexure

Chiwogs in Tading Gewog
Samtse Dzongkhag
 རྩ་སྤོང་རྩེ་རྫོང་གྲོང་ཁྱེར།

Demkhong ID No.	Chiwog Name	Registered Voters (2008)	Eligible Voters as of 31st Dec,2010	Village Name	Registered Voters (2008)	Eligible Voters as of 31st Dec,2010
1	Dangrayboog_Nyindooglakha	363	457	Domtshang(Balukoray)	50	74
				Dangraybug(Beachgaon)	61	68
				Gangtokha(Daragaon)	76	89
				Lapchakha	71	89
				Nyindooglakha	105	137
2	Khempagang_Panzhing	948	1117	Khempagang(Khempa Gaon)	246	294
				Panzhing Wogma(Lower Panbari)	214	251
				Damzhagsa(Thunuwa)	287	332
				Pangzhing Ghongma(Upper Panb)	201	240
3	Norjangsa_Zochhaling	609	690	Bugkha(Bucca)	100	116
				Jinpathang(Deotey)	73	78
				Norjangsa Dangpa(Gairigaon Ek)	169	191
				Norjangsa Nyipa(Gairigaon Dhue)	98	110
				Zochhaling(Sisney)	169	195
4	Tading_Tenpaling	356	408	Tenpaling(Titiring)	129	149
				Doogpoling(Kamai Banjang)	56	57
				Tading	171	202
5	Thongsa_Tobchhenthang	692	823	Tobchhenthang(Borbotey)	99	115
				Sherabling(Jenchu Gaon)	146	174
				Thongsa(Ramitey)	244	310
				Tababgang(Tabagaon)	203	224
Total		2968	3495		2968	3495



Chiwogs in Tashichhoeling Gewog Samtse Dzongkhag

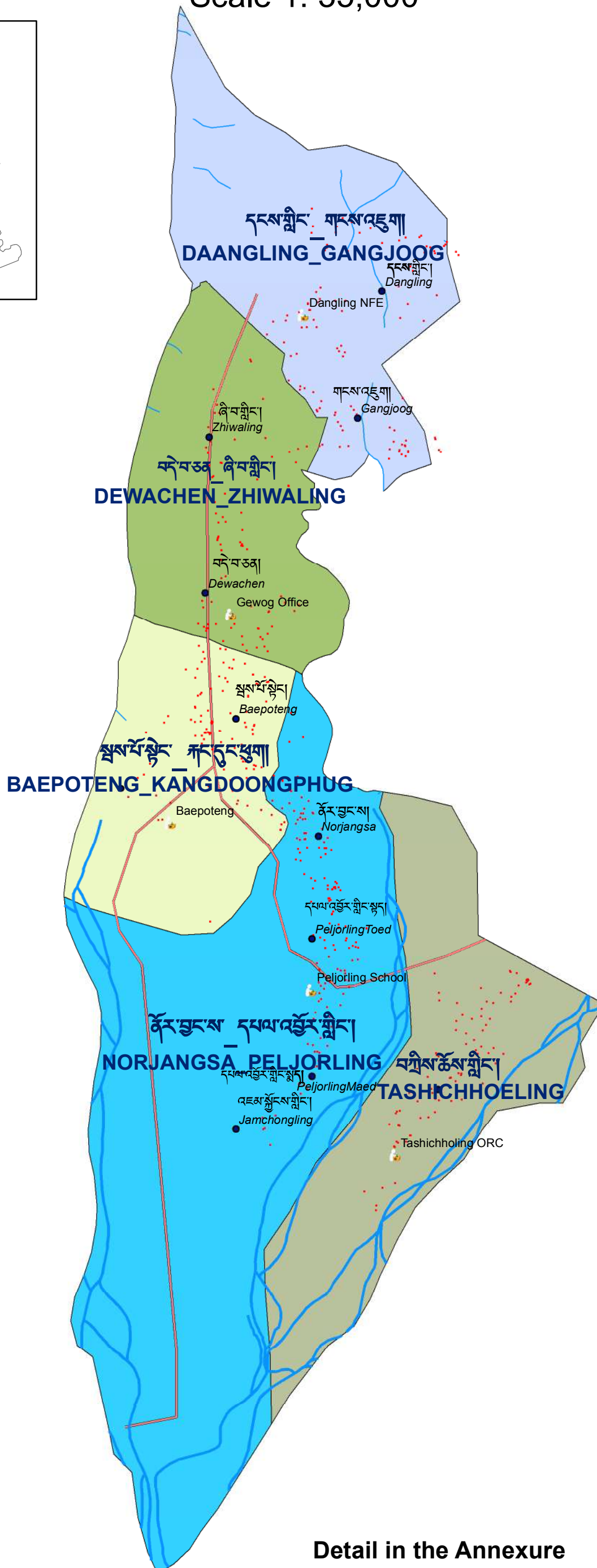
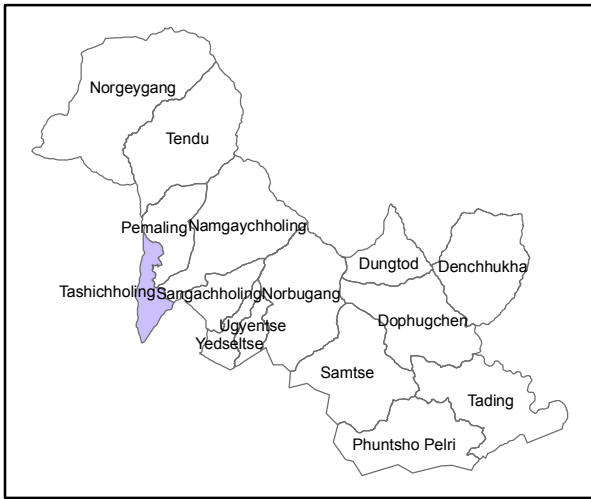
བཀྲིས་ཚོས་གླིང་རྗེད་འོག་།

Scale 1: 35,000



Delimitation Commission

For use in the 2011
Local Government Election



Boundary Description	
Demkhong ID :	1
Chiwog Name:	Daangling_Gangjoog
North:	Gewog Boundary
East:	Gewog Boundary
South:	Imaginary Line
West:	Gewog Boundary
Demkhong ID :	2
Chiwog Name:	Dewachen_Zhiwaling
North:	Imaginary Line
East:	Gewog Boundary
South:	Imaginary Line
West:	Gewog Boundary
Demkhong ID :	3
Chiwog Name:	Baepoteng_Kangdoongphug
North:	Imaginary Line
East:	Gewog Boundary
South:	Imaginary Line
West:	Gewog Boundary
Demkhong ID :	4
Chiwog Name:	Norjangsa_Peljorling
North:	Ridge and Gewog Boundary
East:	Ridge
South:	Ridge
West:	Gewog Boundary
Demkhong ID :	5
Chiwog Name:	Tashichhoeling
North:	Ridge and Gewog Boundary
East:	Ridge
South:	Ridge
West:	Ridge

Legend

- Polling Station
- Settlement

River

- River
- Stream (dry)

TRANS

- ROAD

Detail in the Annexure

Chiwogs in Tashichhoeling Gewog

Samtse Dzongkhag

བགྲིས་ཚེས་གྲོང་ཆེད་འོག་།

Demkhong ID No.	Chiwog Name	Registered Voters (2008)	Eligible Voters as of 31st Dec,2010	Village Name	Registered Voters (2008)	Eligible Voters as of 31st Dec,2010
1	Tashichhoeling	329	379	Tashichhoeling(Sipsu)	329	379
2	Daangling_Gangjoog	342	408	Gangjoog(Chebju)	151	174
				Daangling(Pakhagaon)	191	234
3	Dewachen_Zhiwaling	374	426	Zhiwaling(Kothigaon)	239	276
				Dewachen(Shivalaya)	135	150
4	Norjangsa_Peljorling	504	631	Norjangsa(Girigaon)	168	221
				PeljorlingToed	107	137
				PeljorlingMaed	183	217
				Jamcholing(Sajbotey)	46	56
5	Baepoteng_Kangdoongphug	383	422	Bepoteng(Belbotey)	301	334
				Kangdoongphug(Jogimara)	82	88
Total		1932	2266		1932	2266

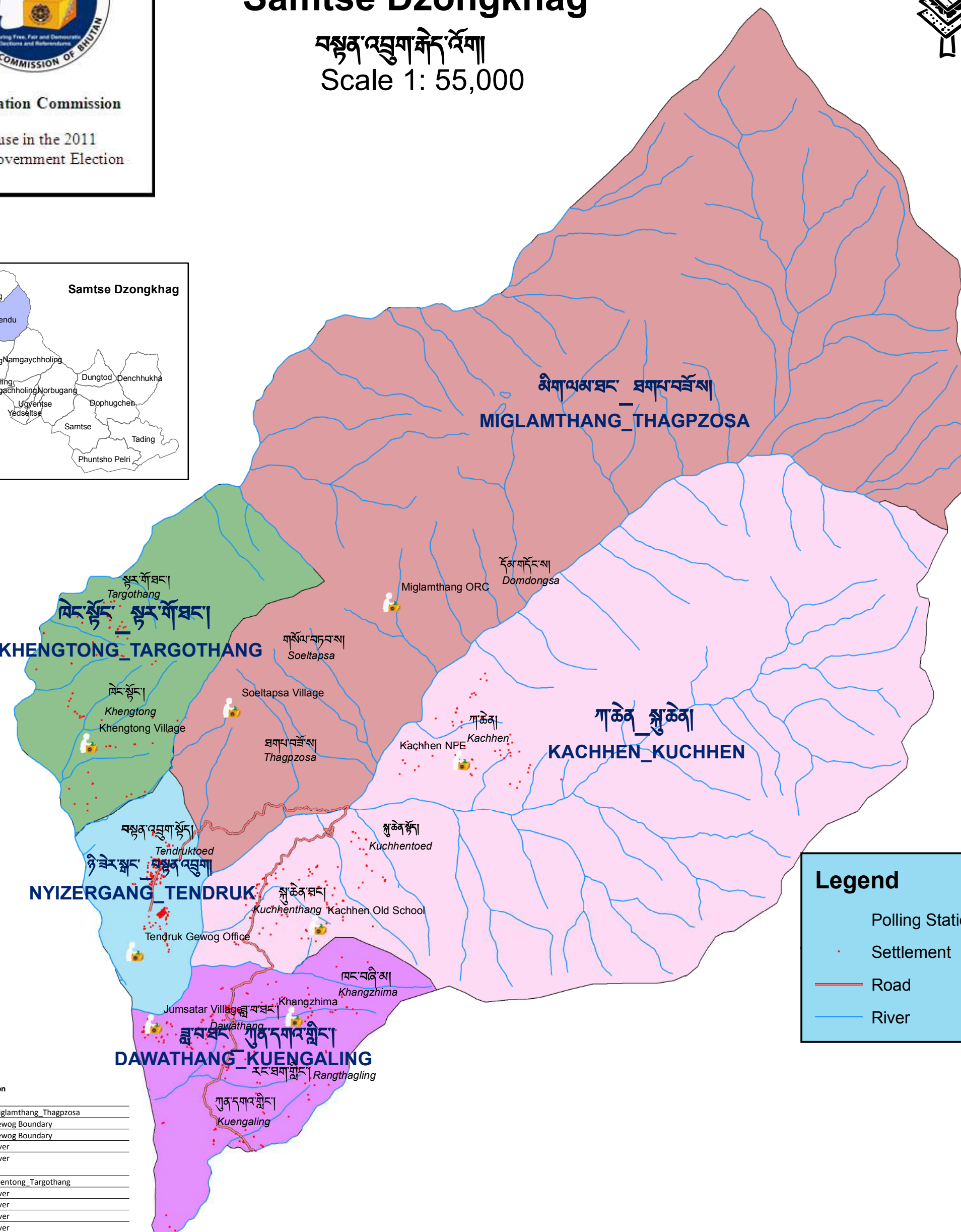
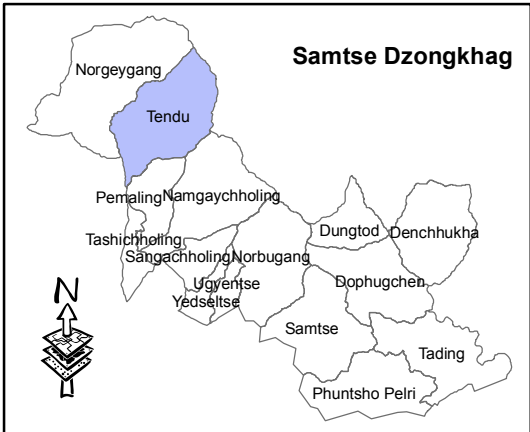


Delimitation Commission

For use in the 2011
Local Government Election

Chiwogs in Tendruk Gewog Samtse Dzongkhag

བསྟན་འབྲུག་རྫོང་ཁོལ་གྱི་
Scale 1: 55,000



Legend

- Polling Station
- Settlement
- Road
- River

Boundary Description	
Demkhong ID :	1
Chiwog Name:	Miglamthang_Thagpzoza
North:	Gewog Boundary
East:	Gewog Boundary
South:	River
West:	River
Demkhong ID :	2
Chiwog Name:	Khengtong_Targothang
North:	River
East:	River
South:	River
West:	River
Demkhong ID :	3
Chiwog Name:	Nyizergang_Tendrukthang
North:	River
East:	River
South:	River
West:	River
Demkhong ID :	4
Chiwog Name:	Dawathang_Kuengaling
North:	River
East:	River and Gewog Boundary
South:	River
West:	Gewog Boundary
Demkhong ID :	5
Chiwog Name:	Kachhen_Kuchhen
North:	River
East:	Gewog Boundary
South:	River ,Ridge and Gewog Boundary
West:	River

Detail in the Annexure

Chiwogs in Tendruk Gewog

Samtse Dzongkhag

བསྐྱོད་འབྲུག་རྒྱུ་ལོ་གྲོ་

Demkhong ID No.	Chiwog Name	Registered Voters (2008)	Eligible Voters as of 31st Dec,2010	Village Name	Registered Voters (2008)	Eligible Voters as of 31st Dec,2010
1	Miglamthang_Thangpzosa	500	627	Domdongsa(Balukhop)	63	82
				Soeltapsa(D. Bindu)	205	269
				Miglamthang(N. Bindu)	232	276
2	Khentong_Targothang	294	362	Dangreybug(Bichgaon)	45	53
				Chhermaling(Fita)	37	46
				Khengtong	66	85
				Targothang(Okhar Botey)	146	178
3	Nyizergang_Tendrukthang	520	608	Thagpzosa(Dhoreni)	61	74
				Nyizergang(Ningalay)	93	93
				Tendruk	130	145
				Tendrukthang(Tendu Tar)	236	296
4	Dawathang_Kuengaling	668	774	Silwaithang(Bakbakey)	27	34
				Dzongsar	27	32
				Dawathang(Jumsatar)	199	231
				Kuengaling(Pakpay)	163	193
				Denpajong(Soureny)	16	20
				Khangzhima(Chargarey)	177	198
				Rangthagling(Jatey)	59	66
5	Kachhen_Kuchhen	622	739	Dawthongsa(Jumsiligaon)	107	132
				Kuchhengang(Kuchin Pakha)	98	107
				Kuchhenthang(Kuchin Tar)	132	145
				Kuchhentoed(Kuchin Upper)	55	63
				Kachhen(Kachin)	230	292
Total		2604	3110		2604	3110



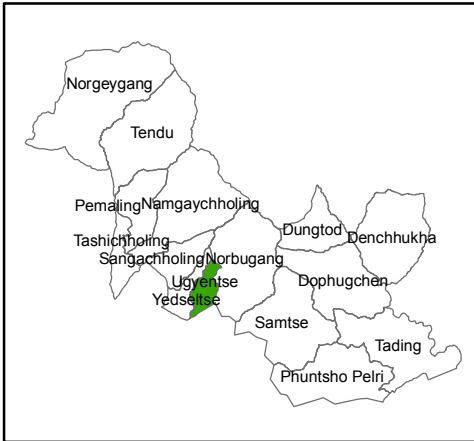
Delimitation Commission

For use in the 2011
Local Government Election

Chiwogs in Ugyentse Gewog Samtse Dzongkhag

ལུང་ཅེ་མེད་འོག་།

Scale 1: 25,000



Boundary Description	
Demkhong ID :	1
Chiwog Name:	Nyimalung_Tharpaling
North:	Gewog Boundary
East:	Gewog Boundary
South:	Ridge and Valley
West:	Gewog Boundary
Demkhong ID :	2
Chiwog Name:	Kardog
North:	Gewog Boundary
East:	River
South:	River
West:	River
Demkhong ID :	3
Chiwog Name:	Dangkharling_Dechhen-gang
North:	Gewog Boundary
East:	Ridge
South:	Imaginary Line
West:	River
Demkhong ID :	4
Chiwog Name:	Dangreyboog_Rigpaling
North:	River and Imaginary Line
East:	Gewog Boundary
South:	Valley
West:	River
Demkhong ID :	5
Chiwog Name:	Jarithang
North:	Imaginary Line
East:	Gewog Boundary
South:	Gewog Boundary
West:	Gewog Boundary

Legend

- Polling Station
- Settlement
- River
- ROAD

Detail in the Annexure

Chiwogs in Ugyentse Gewog
Samtse Dzongkhag
ལྷོ་ཁ་རྩེ་རྒྱུ་རྩེ་གྲོང་ཁྱེད་

Demkhong ID No.	Chiwog Name	Registered Voters (2008)	Eligible Voters as of 31st Dec,2010	Village Name	Registered Voters (2008)	Eligible Voters as of 31st Dec,2010
1	Nyimalung_Tharpaling	260	288	Serigang(Bhotaykharka)	31	32
				Nyimalung(Bhotaykharka)	125	129
				Tharpaling(Majuwa)	104	127
2	Kardog	128	143	Kardog	49	54
				Kardog	64	73
				Kardog	15	16
3	Jarithang(Jarip)	149	165	Dangreyboog (BichGaon A) /Jangsa	58	64
				JarithangToed(Jarip A)	14	14
				JarithangMaed(Jarip B)	22	24
				Jarithang (Jarip C)	6	6
				Jarip /Ngatshang	49	57
4	Dangreyboog_Rigpaling	240	255	Dangreyboog(BichGaon A)	39	40
				Dangreyboog(BichGaon) /Khar	11	13
				Dangreyboog(BichGaon) /Tashiding	61	67
				Dangreyboog(BichGaon B)	15	16
				Rigpaling(Schooldara)	98	101
				Schooldara /Tashiding	16	18
5	Dangkharling_Dechhengang	316	348	Dangkharling(BahunGaon)	133	139
				Dechhengang(RaiGaon)	55	71
				Lhendupling(Thakurigaon)	128	138
Total		1093	1199		1093	1199



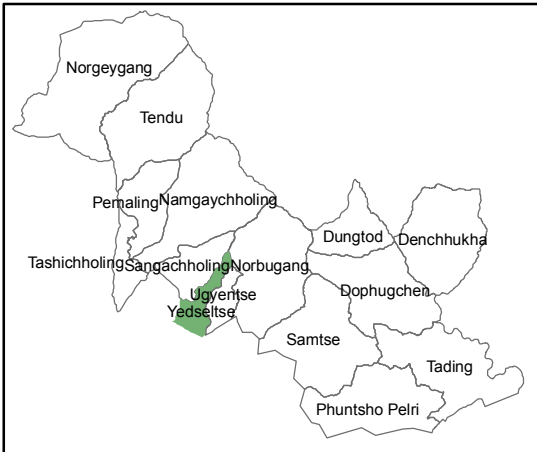

Delimitation Commission

For use in the 2011
Local Government Election

Chiwogs in Yoeseltse Gewog Samtse Dzongkhag

འོད་གསལ་ལྗེ་མོན་འོག་།

Scale 1: 30,000



ལུང་རི་སྐྱང་ - འཛིག་མ་མེད་ཐང་།
ZURIGANG_JIGMEDTHANG

Jigmedthang ORC

རྒྱལ་ལོ་སྐྱོད་ཐང་ - རང་འབྲུང་སྐྱོད་།

PELKITHANG_RANGJOONGLING

Yoeseltse Gewog Office

རུང་དཀར།
DUNGKAR

Temporary in Dungkar Village

རིན་ཆེན་ཕུག་། བསམ་མ་གཏན་རྒྱུ།
RINCHHENPHOOG_SAMTENCHHU

Rinchhenphoog

Boundary Description	
Demkhong ID :	1
Chiwog Name:	Zurigang_Jigmedthang
North:	Gewog Boundary
East:	Gewog Boundary
South:	Imaginary Line
West:	Gewog Boundary
Demkhong ID :	2
Chiwog Name:	Pelkithang_Rangjoongling
North:	Imaginary Line
East:	River
South:	Imaginary Line
West:	Gewog Boundary
Demkhong ID :	3
Chiwog Name:	Dungkar
North:	Imaginary Line
East:	River
South:	Gewog Boundary
West:	Gewog Boundary
Demkhong ID :	4
Chiwog Name:	Rinchhenphoog_Samtenchhu
North:	Imaginary Line
East:	Imaginary Line
South:	Gewog Boundary
West:	River
Demkhong ID :	5
Chiwog Name:	Koenchhogling_Soenakhar
North:	Imaginary Line
East:	River
South:	Gewog Boundary
West:	Imaginary Line

དཀོན་མཆོག་ཕུག་ - བསོད་ན་མཎམ་།

KOENCHHOGLING_SOENAKHAR

Legend

- Polling Station
- Settlement
- Road
- River

Detail in the Annexure

Chiwogs in Yoeseltse Gewog

Samtse Dzongkhag

འོད་གསལ་ཕྱེ་རྗེད་འོག་།

Demkhong ID No.	Chiwog Name	Registered Voters (2008)	Eligible Voters as of 31st Dec,2010	Village Name	Registered Voters (2008)	Eligible Voters as of 31st Dec,2010
1	Zurigang_Jigmedthang	479	520	Zurigang(Ghalley Gaon)	255	280
				Jigmedthang(Lamitar)	165	178
				Sengeyling(Singidara)	59	62
2	Pelkithang_Rangjoongling	210	551	Pelkithang(Kataharey)	169	206
				Rangjoongling(Suntalabari)	41	46
3	Dungkar	629	381	Samtenchhu(Khola Ghari)	10	10
				Tsakaling(Ghumauney A)	135	158
				Tshakaling	36	10
				Choekiling(Gairigaon)	118	131
4	Rinchhenphoog_Samtenchhu	501	573	Dungkar(Ghumaune B)	330	381
				Rinchhenphoog(Kharbandi)	248	267
				Kinzangling	220	265
5	Koenchhogling_Soenakhar	256	294	Zoepaling(Jarip)	33	31
				Koenchhogling(Kuchi Daina)	60	66
				Guma(Nau Number)	27	31
Total		2075	2319		2075	2319